













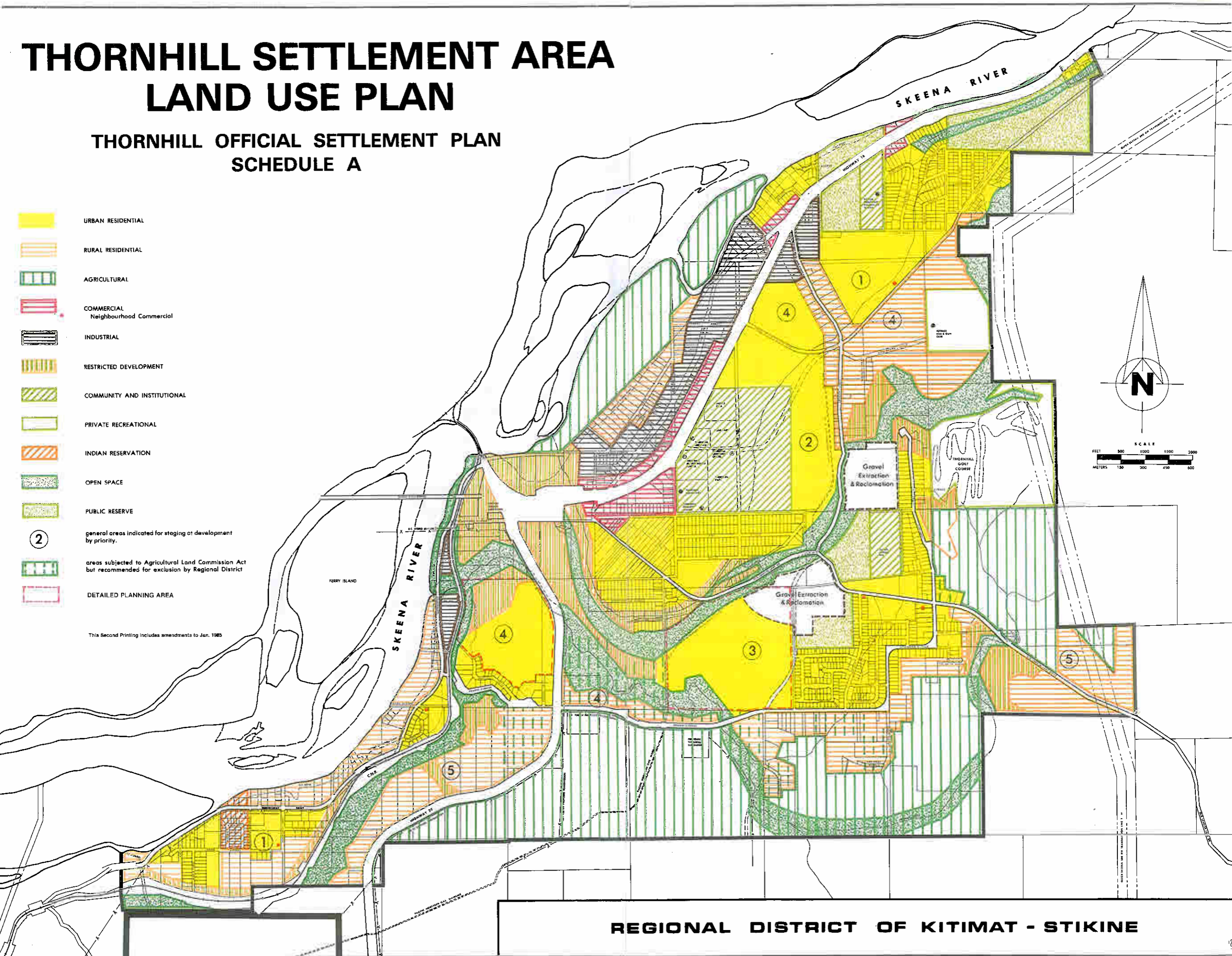


THORNHILL SETTLEMENT AREA LAND USE PLAN

THORNHILL OFFICIAL SETTLEMENT PLAN SCHEDULE A

-  URBAN RESIDENTIAL
-  RURAL RESIDENTIAL
-  AGRICULTURAL
-  COMMERCIAL
Neighbourhood Commercial
-  INDUSTRIAL
-  RESTRICTED DEVELOPMENT
-  COMMUNITY AND INSTITUTIONAL
-  PRIVATE RECREATIONAL
-  INDIAN RESERVATION
-  OPEN SPACE
-  PUBLIC RESERVE
-  general areas indicated for staging of development
by priority.
-  areas subjected to Agricultural Land Commission Act
but recommended for exclusion by Regional District
-  DETAILED PLANNING AREA

This Second Printing includes amendments to Jan. 1985



REGIONAL DISTRICT OF KITIMAT - STIKINE