













Thornhill
Official Community Plan
Bylaw No. 685, 2017
Land Use Plan Map

-  Terrace Municipal Boundary
-  First Nation Reserve
-  Agricultural Land Reserve
- OCP Bylaw No. 685, 2017**
- Land Use**
-  Residential
-  Commercial and Industrial
-  River Drive (Special Planning Area)
-  Sand and Gravel Extraction
-  Rural
-  Open Space
-  Private Recreation
-  Community Use
-  Future Development

NOTE:
Land use designations extend to the centreline of adjacent roads.

Data Sources:

- Municipal boundary and ALR provided by BC Provincial Government's Land and Resource Data Warehouse. July 2016.
- Water features and First Nations reserves provided by Natural Resources Canada.
- Land use and parcel data based off of Integrated Cadastral Fabric data as accessed on November 22, 2016.

BYLAW NO.	AMENDMENTS	DATE