











Thornhill  
Official Community Plan  
Bylaw No. 685, 2017  
**Thornhill Water and Sewer  
Infrastructure Map**

-  Terrace Municipal Boundary
-  Thornhill OCP Boundary
-  First Nation Reserve
-  Building Footprint
-  Wellhead Protection Area
-  Thornhill Sewer Service Area
-  Sewer Gravity Mains
-  Sewer Pressure Mains
-  Water Main
-  Reservoir
-  Well

**Note:**  
Location and extents of water and sanitary infrastructure is approximate only.

**Data Sources:**

- Municipal boundary provided by BC Provincial Government's Land and Resource Data Warehouse. July 2016.
- Water features and First Nations reserves provided by Natural Resources Canada.
- Wellhead protection area based on mapping produced by Kala Groundwater Consulting Ltd.
- Parcels and Thornhill OCP Boundary based off of Integrated Cadastral Fabric data as accessed on November 22, 2016.