






# Thornhill Official Community Plan Bylaw No. 685, 2017

## Development Permit Area #2 Hazardous Areas Map

-  Terrace Municipal Boundary
-  Thornhill OCP Boundary
-  First Nation Reserve
-  Hazardous Areas
-  Development Permit Area

### Note:

Location and extents of hazardous areas are approximate only.

### Data Sources:

- Municipal boundary provided by BC Provincial Government's Land and Resource Data Warehouse. July 2016.
- Water features and First Nations reserves provided by Natural Resources Canada.
- Parcels and Thornhill OCP Boundary based off of Integrated Cadastral Fabric data as accessed on November 22, 2016.
- Hazardous areas represent slopes greater than 25% as generated from 50cm contours previously surveyed for Thornhill. Extents of hazardous areas as shown are approximate only.

0 0.25 0.5 1 1.5  
Km

# SCHEDULE G