








Regional District of
Kitimat-Stikine

Thornhill Official Community Plan Bylaw No. 685, 2017 Development Permit Area #3 Environmentally Sensitive Areas Map

-  Terrace Municipal Boundary
-  Thornhill OCP Boundary
-  First Nation Reserve
-  Environmentally Sensitive Development Permit Area
-  30m Stream buffer

Data Sources:

- Municipal boundary provided by BC Provincial Government's Land and Resource Data Warehouse. July 2016.
- Water features and First Nations reserves provided by Natural Resources Canada.
- Parcels and Thornhill OCP Boundary based off of Integrated Cadastral Fabric data as accessed on November 22, 2016.

0 0.25 0.5 1 1.5
Km

SCHEDULE H